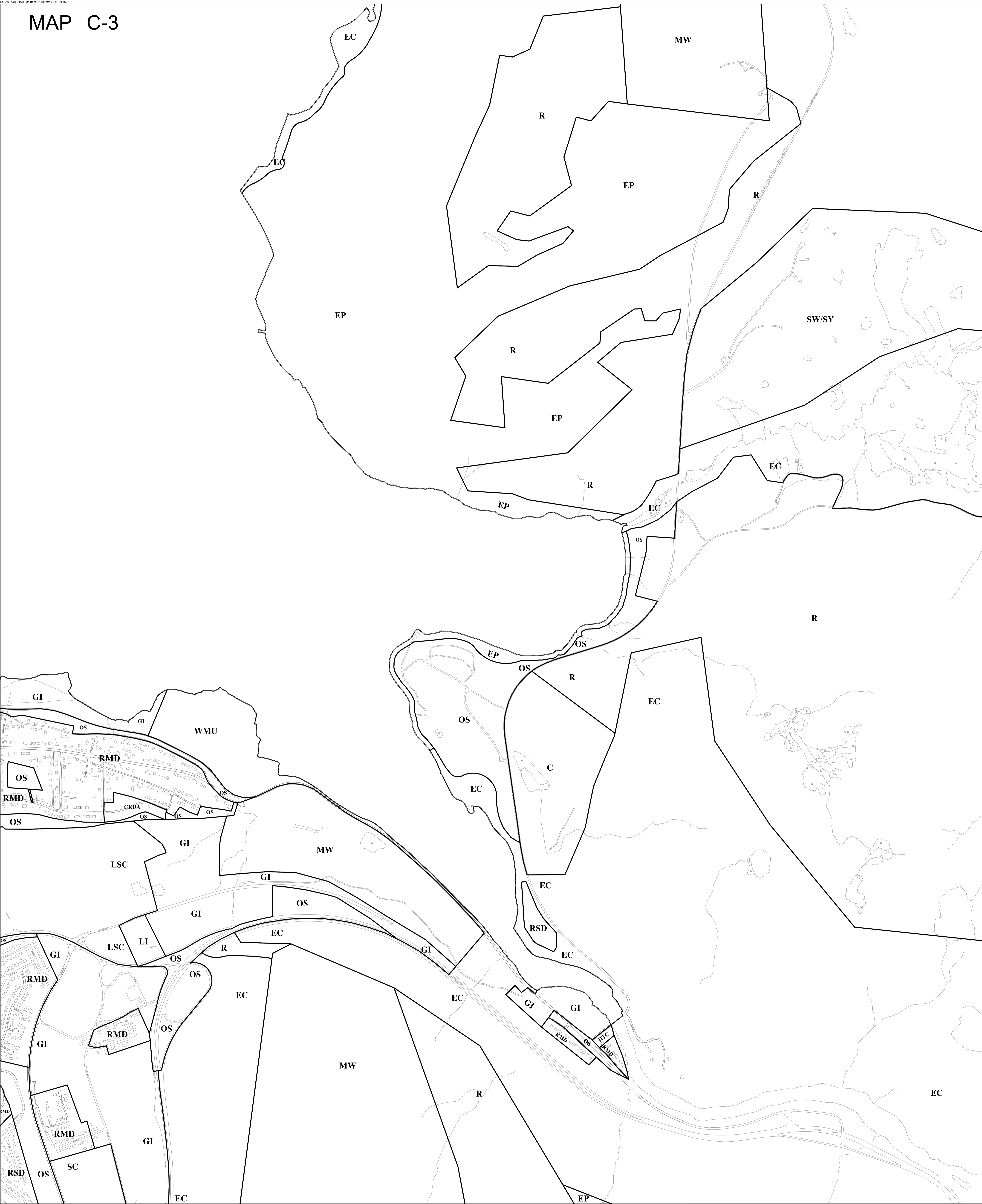



# MAP C-3

**City of Corner Brook**  
COMMUNITY SERVICES DEPARTMENT  
PLANNING DIVISION

---

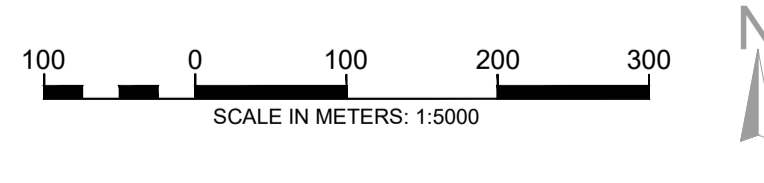
**CITY OF CORNER BROOK**

PROJECT TITLE:  
**INTEGRATED MUNICIPAL SUSTAINABILITY PLAN 2012**

DRAWING TITLE:  
**LAND USE ZONING MAP C-3**

**LEGEND**

Zone Title	Zone Symbol	Zone Title	Zone Symbol	Zone Title	Zone Symbol
Residential Special Density	RSD	Downtown Commercial	DTC	Community Service	CS
Residential Low Density	RLD	Downtown Smithville	DTS	Innovation District	ID
Residential Medium Density	RMD	General Commercial	GC	Open Space	OS
Residential High Density	RHD	Residential/Commercial Mix	RCM	Cemetery	C
Mobile/Mini Home Residential	MHR	Highway and Tourist Commercial	HTC	Environmental Protection	EP
Mosaic Residential	MR	Shopping Centre	SC	Environmental Conservation	EC
Comprehensive Residential Development Area	CRDA	Large Scale Commercial	LSC	Protected Water Supply Area	PWSA
Townsite Residential	TR	Waterfront Mixed Use	WMU	Rural	R
Townsite Commercial	TC	General Industrial	GI	Solid Waste/Scrap Yard	SW/SY
Downtown Residential	DTR	Light Industrial	LI	Mineral Working	MW
		Hazardous Industrial	HI	Special Management Area	SMA



THIS MAP IS A GRAPHICAL REPRESENTATION OF THE CITY OF CORNER BROOK SHOWING THE APPROXIMATE LOCATION OF ROADS, BUILDINGS AND OTHER ELEMENTS. THIS MAP IS NOT A LAND SURVEY AND IS NOT INTENDED TO BE USED FOR LEGAL DESCRIPTIONS.

NO.	DESCRIPTION	DATE	BY
4		DD MM YY	X.X.
3		DD MM YY	X.X.
2		DD MM YY	X.X.
1		DD MM YY	X.X.
0			

REVISIONS

NO. DESCRIPTION DATE BY

GAZETTED DATE: 28 JUNE 2013

**CANADIAN INSTITUTE OF PLANNERS CERTIFICATION**

I hereby certify that the City of Corner Brook Integrated Municipal Sustainability Plan 2012, Map C-3, has been prepared in accordance with the requirements of the Urban and Rural Planning Act.

M.C.I.P. \_\_\_\_\_

DATE \_\_\_\_\_ (M.C.I.P. SEAL)

SEAL AND SIGNATURE

Certified that this City of Corner Brook Integrated Municipal Sustainability Plan 2012, Map C-3, is a correct copy of the Integrated Municipal Sustainability Plan 2012, Map C-3, approved by the Council of the City of Corner Brook on the \_\_\_\_\_ day of \_\_\_\_\_ (month) (year).

MAJOR \_\_\_\_\_ (COUNCIL SEAL)

CLERK \_\_\_\_\_

DATE \_\_\_\_\_